

SEDIMENTOLOGY OF THE KYČERA BEDS (RAČA UNIT, MAGURA ZONE): FACIES, FLOW DYNAMICS AND DEPOSITIONAL ENVIRONMENTS

S. STAŇOVÁ and J. SOTÁK

Geological Institute, Slovak Academy of Science, Severná 5, 974 01 Banská Bystrica, Slovakia;

stanova@savbb.sk, sotak@savbb.sk

Abstract: The Kýčera Beds are well exposed in the quarry between Klubina and Zborov nad Bystricou villages, NW Slovakia. Their sediments have been analysed and described in detail. Facies associations include mid- to outer fan sediments, deposited from a high density turbidity currents with minor contents of low-density turbidites. Interturbidite deposits consist of pelagic and hemipelagic basin plain facies. Except turbidity deposits there were also ascertained other gravity flow deposits and slumps.

Key words: Outer Western Carpathians, Rača Unit, Kýčera Beds, turbidites, facies

Introduction

The locality studied occurs in the NW part of the Outer Western Carpathians, about 15 km southeastward from Čadca town (Fig. 1c). Sandstone-dominated sequence on this locality belongs to the Kýčera Beds of the Rača Unit (Fig. 1d). Sedimentary analysis of the Kýčera Beds is based on the internal structures, stratification, bed-thickness distribution, paleocurrent orientation, etc. The primary data allow to interpret the facial associations, sedimentary sequences and depositional environments of the Kýčera Beds.

Sedimentary analysis

The Kýčera Beds consist mainly of sandstones with minor content of claystones. There were distinguished sedimentary facies (Fig. 1a), compared with deep-water facies after Pickering et al. (1986):

1. medium to thick-bedded sandstones (30 cm to 5 m) with normal gradation and medium to fine-sized fractionation. To the upper parts they are sometimes laminated and rippled.

Parallel lamination in the upper parts is marked by mica flakes and fossil plants. Mudstone intervals are reduced to thickness of about few mm or few cm. Flute marks are common. Amalgamation is frequent.

Interpretation:

The layers are characterised by well developed Ta Bouma intervals, decreasing in grain size upwards. This type of positive gradation is deposited by decelerated currents. Higher Bouma intervals (Tb – Te) are purely developed or they are sometimes eroded, cutting off by successive turbidity currents. This facies correspond to C2.1 facies after Pickering et al. (1986), deposited from a high-density turbidity currents.

2. medium to thick-bedded sandstones (30 cm to few m), exhibiting a positive gradation and coarse to medium-size fractionation. They contains dispersed mudstone intraclasts. The clast size (0.3 – 0.5 cm) and their percentual contents decreasing to the upper parts of sandstone beds. Sometimes they form an intraclast “tracers“ (0,5 to 2 cm), concentrated in the basal intervals of sandstone beds. Like the facies 1, they have purely developed parallel lamination and ripples to the upper bed divisions. Amalgamation and flute marks are frequent.

Interpretation:

Massive sandstone beds with positive gradation, rafted clasts and top-missing intervals correspond to A2.7 to A2.8 facies after Pickering et al. (1986), deposited from a high-density turbidites and sandy debris flows.

3. thin to medium layers (< 30 cm) consist of parallel laminated and rippled fine grained grey sandstones. They are often convolute deformed.

Interpretation:

They correspond to C2.2 and C2.3 facies after Pickering et al. (1986) deposited by low-density turbidity currents.

4. thin to medium-bedded sandstones (few cm to about 30 cm), alternated with predominantly thicker layers (to about 50 cm) of mudstones. Sandstones are grey and dark grey. They are massive, parallel laminated or rippled. Claystones are grey, dark, green, redish-brown.

Interpretation:

They correspond to D and E facies after Pickering et al. (1986). They are deposited by low-density turbidites or laminar flows. The layers consist of variegated claystones correspond to G

pelagic and hemipelagic facies after Pickering et al (1986). They were deposited in periods between activity of turbidity currents.

5. a pack of deformed layers consists of dark and brown claystones alternate with mainly thin layers consist of fine grained sandstones or siltstones. There are relatively undeformed layers under and above this about 400 cm thick pack of deformed layers.

Interpretation:

The pack of deformed layers correspond to F facies after Pickering et al. (1986), and they probably represent a submarine slump body.

Due to tectonic overprint a groups of the sedimentary layers from the 1st and 2nd ettage of the Klubina quarry do not interact together or they are slided together. Shearing of the sedimentary sequences complicated their description.

Conclusions

The Kýchera Beds include mid- to outer fan sediments, deposited predominantly from high-density turbidite currents, sandy debris flows, dilute turbidites and laminar flows. Turbidite sequences of submarine fans in the Kýchera Beds show a different stacking patterns. Thinning-upward sequences indicate inner channelized fan distributary systems of submarine fans. Thickening-upward sequences represent a progradational lobe units or compensational cycles (Fig. 1b). Mudstone dominant sequence with starved ripples and slumps recalls the levee or interchannel deposits. Pelagic and hemipelagic basin plain facies associations were deposited in periods between turbidity currents activity. Except turbidity deposits there was also ascertained other gravity flow deposits and slump bodies. Sequential development of the Kýchera Beds records the morphological and gradient changes of submarine fans, alternating in channel, lobe, levee and interchannel systems (cf. Starek & Pivko 2001).

The paper is a contribution to VEGA grant no. 7068.

References


- Mutti E., Ricci Lucci F., 1975: Turbidite facies and facies associations, In: C. H. Nelson, T. H. Nilsen: Modern and Ancient deep-sea fan sedimentation, SEPM short Course no. 14, Society of Economic Paleontologists and Mineralogists, 1984.
- Pickering K., Stow D., Watson M., Hiscott R., 1986: Deep-Water facies, Processes and Models: A Review and Classification Scheme for modern and Ancient Sediments, Earth Science Reviews, 23, 75 – 174.

Starek, D. & Pivko, D., 2001: Sedimentological sections in the Rača subunit (Flysch belt, Western Carpathians, north of Bytča town). *Miner. Slovaca*, 33, 2, 91-102.

Fig. 1.

- a. Sedimentological sections of the Kýčera Beds in the Klubina quarry (1a, b – 1st ettage, 2a, b - 2nd ettage). Facies 1 - 5 are described in the text.
- b. Simplified model of deep-sea fan deposition, emphasizing channelized vs. nonchannelized sedimentation, compared to stacking patterns of sequential units in the Kýčera Beds (A., B.), (modified after Mutti & Ricci Lucci 1975).
- c. Schematic situation of locality studied.
- d. Stratigraphic column of the Rača Unit, denoted the position of the Kýčera Beds.

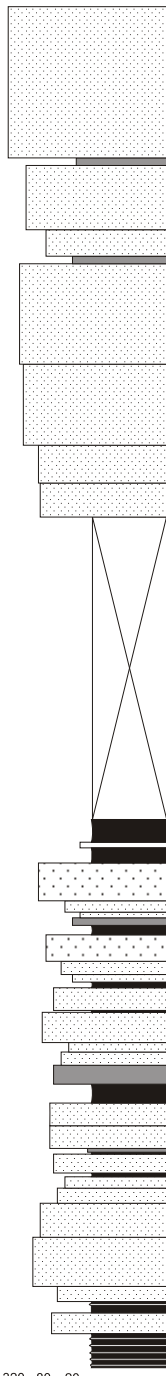
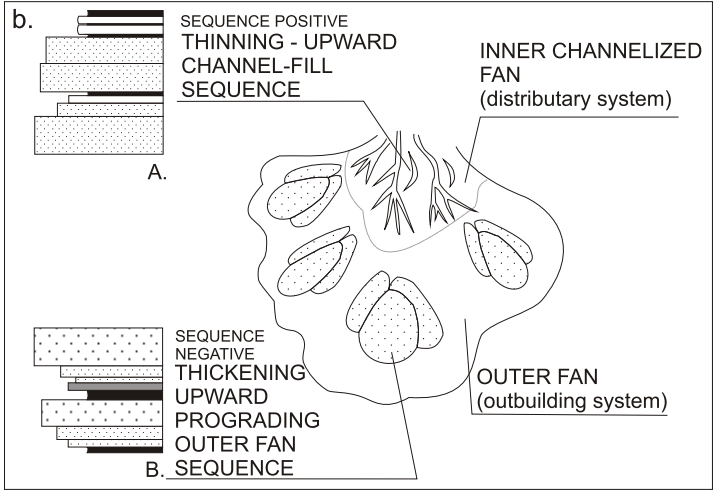
a.



Section 1a

Section 1b

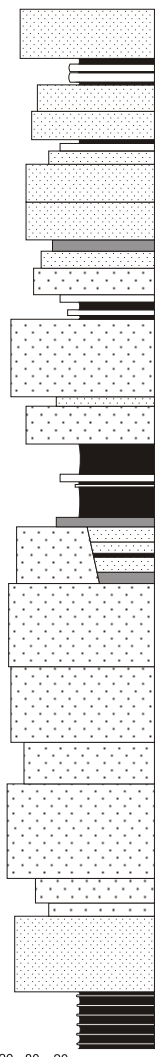
b.



Section 2a



c.



Section 2b

d.

PALEOGENE	Oligocene	Chatlian	Rača Unit	
		Rupelian		
		Sanois		
	Eocene	Priabonian		Vsetín Beds
		Bartonian		Kyčera Beds
		Lutelian		
		Ypresian		
	Paleocene	Ilerd		Variegated Beds
		Tanet		Solaň Formation Szczawina Beds
		Mont		
CREATACEOUS	Danian	Cebula Beds		
	Maastrichtian			
	Campanian			
	Santonian			
	Coniac			
	Turonian			
Albian	?			

Facies:

